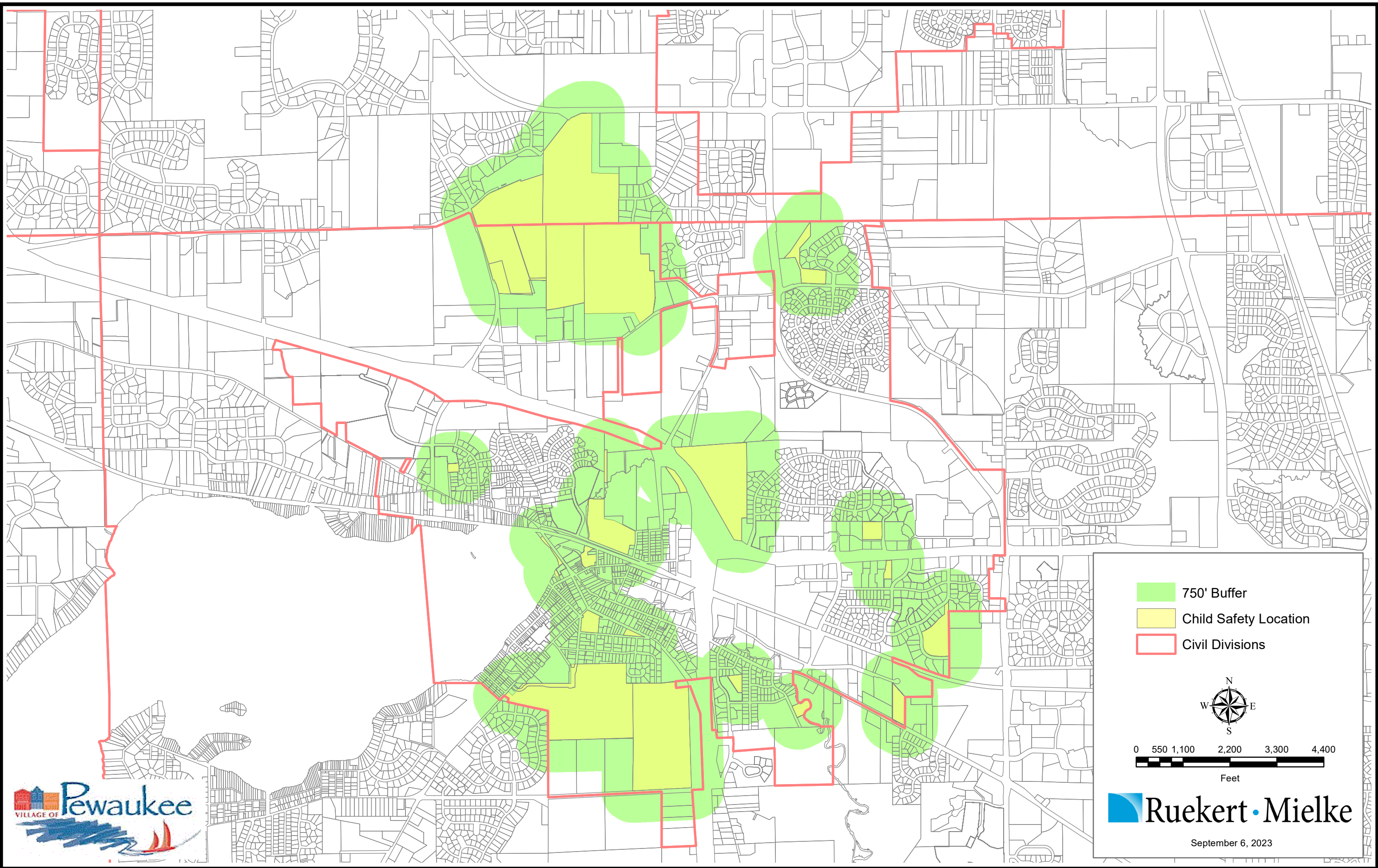



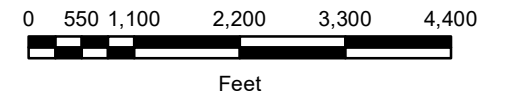


I:\Projects\8034_Pewaukee\Maps\Child Safety\BufferMap11x17.mxd



-  750' Buffer
-  Child Safety Location
-  Civil Divisions



 **Ruekert • Mielke**

September 6, 2023