














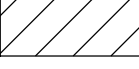










2023 Zoning Map

 R-1 Single-Family Residential (1 Acre Minimum)	 MH Mobile Home Residential	 FC Floodplain Conservancy	 Housing for the Elderly Overlay
 R-1 / OA Single-Family Residential (1 Acre Minimum) / Agricultural Overlay	 B-1 Community Business	 FW Floodway	 Infill-Redevelopment Overlay
 R-2 Single-Family Residential (0.50 Acre Minimum)	 B-2 Downtown Business	 IPS Institutional and Public Service	 FFO
 R-5 Single-Family Residential (0.24 Acre Minimum)	 B-3 Office and Service Business	 P-1 Park and Recreation	 PUD
 R-5 / LO Single-Family Residential (0.24 Acre Minimum) Lakefront Overlay	 B-5 Light Industrial	 P-1 / C-2 Park and Recreation / General Conservancy	 Civil Division
 R-6 Plex Residential	 C-1 Shoreland Wetland Conservancy	 C-2 General Conservancy	
 R-M Multi-Family Residential			

